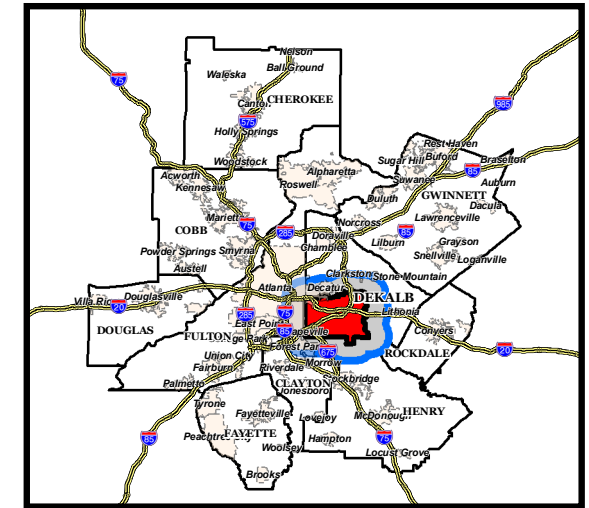
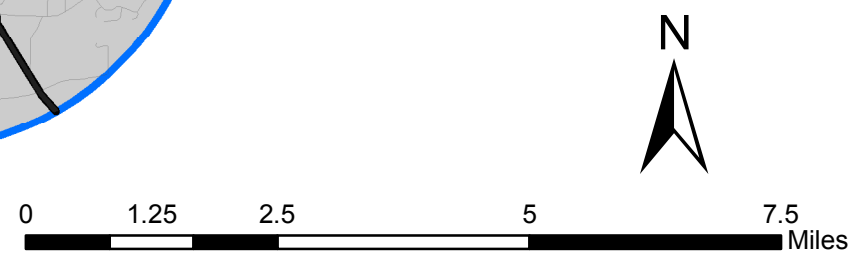
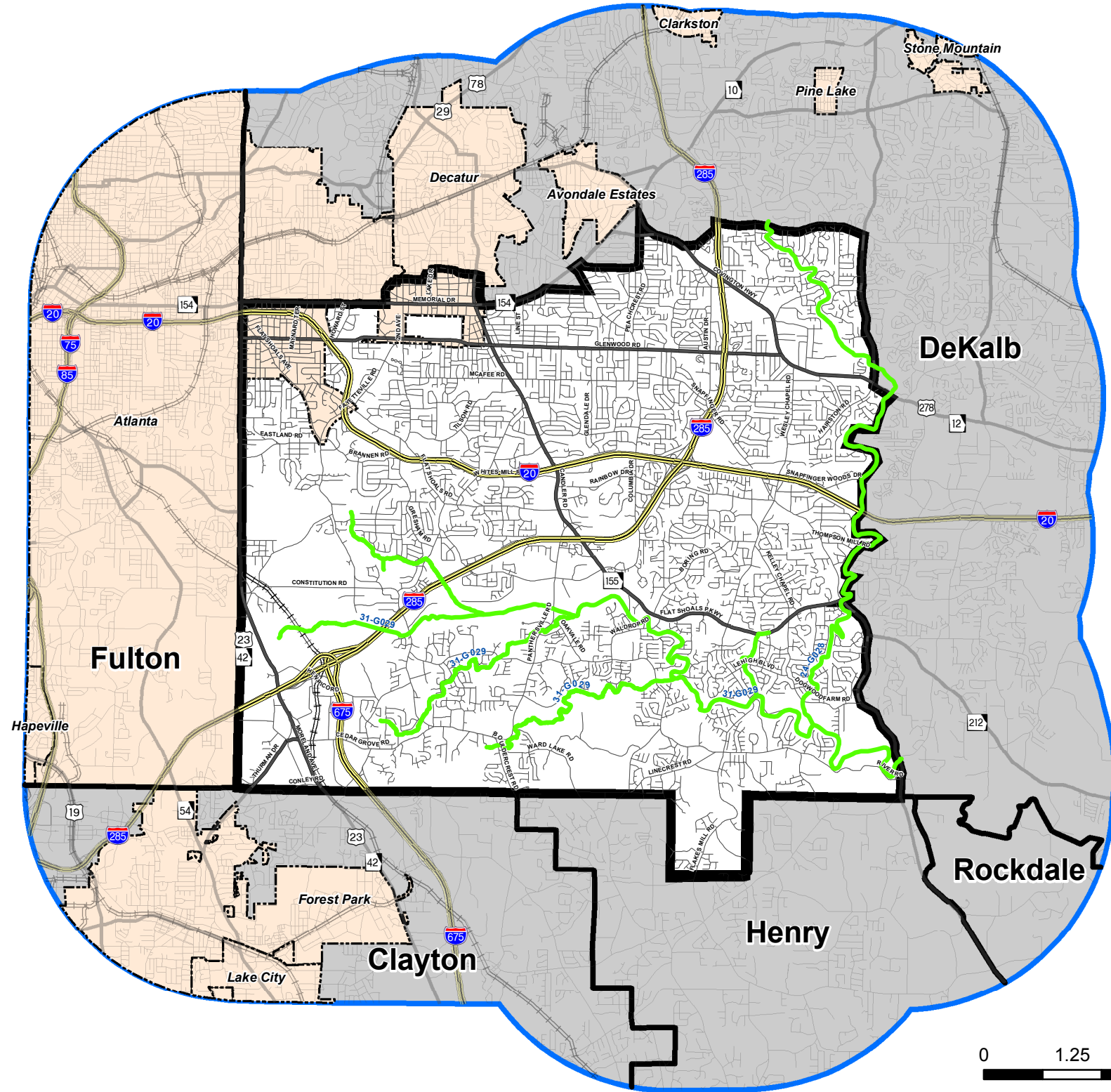




DeKalb County Comprehensive Transportation Plan

Southwest Quadrant - Potential Program of Projects (Greenways)



Map 3-27

Legend

DeKalb CTP Potential Program of Projects (Greenways)

- Multi-Use Trail
- Road Network**
 - Interstate Highway
 - State Route / U.S. Highway
 - Other Roads
- Other Layers**
 - Railroad
 - Southwest Quadrant Boundary
 - 3 Mile Buffer of Southwest Quadrant
 - City Limits

Source: ARC, DeKalb County, and DWA, Inc.

This map is intended for planning purposes only.

