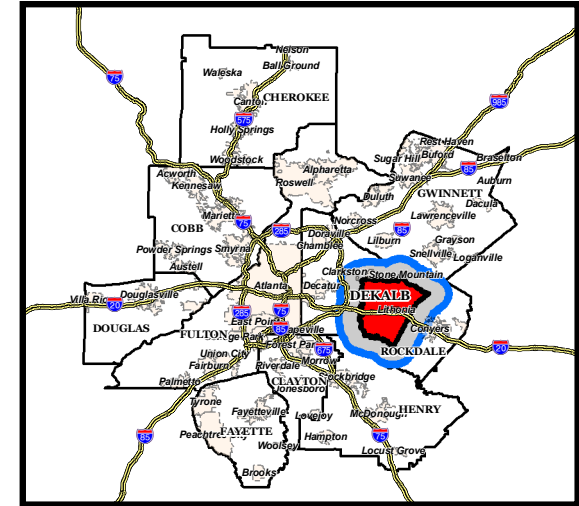

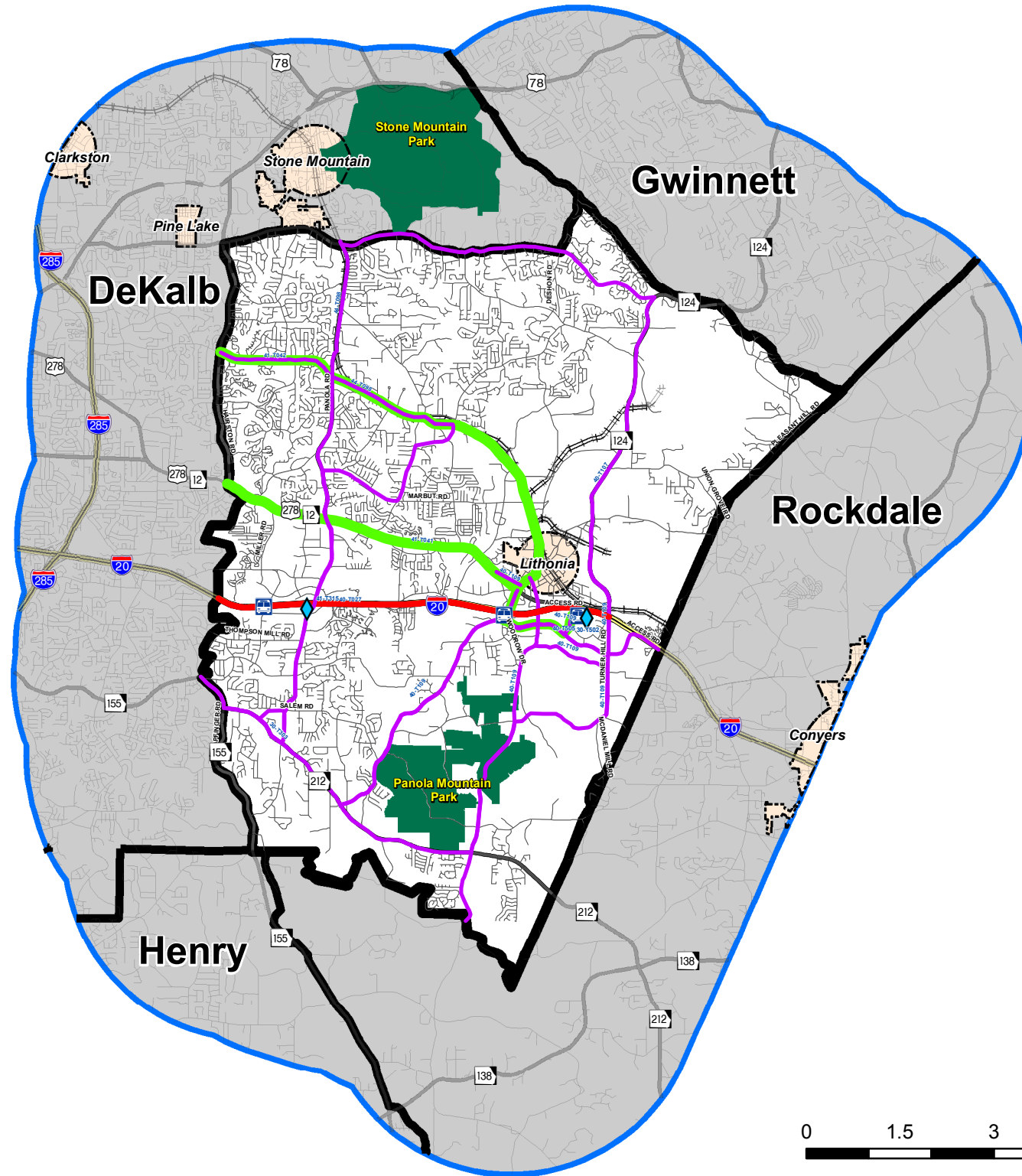




DeKalb County Comprehensive Transportation Plan

Southeast Quadrant - Potential Program of Projects (Transit)



Map 3-24

Legend

DeKalb CTP Potential Program of Projects (Transit)

- BRT Station
- Transit Center
- Modify Existing Local Bus
- Interstate BRT
- New Local Bus

Road Network

- Interstate Highway
- State Route / U.S. Highway
- Other Roads

Other Layers

- Railroad
- Southeast Quadrant Boundary
- 3 Mile Buffer of Southeast Quadrant
- City Limits
- Park / Recreational Areas

Source: ARC, DeKalb County, and DWA, Inc.

This map is intended for planning purposes only.

