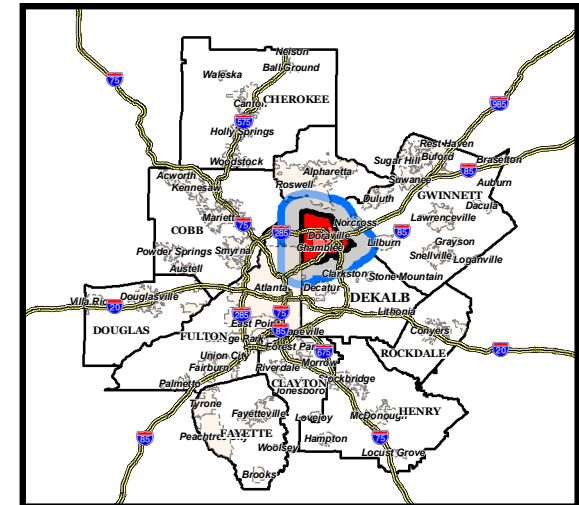

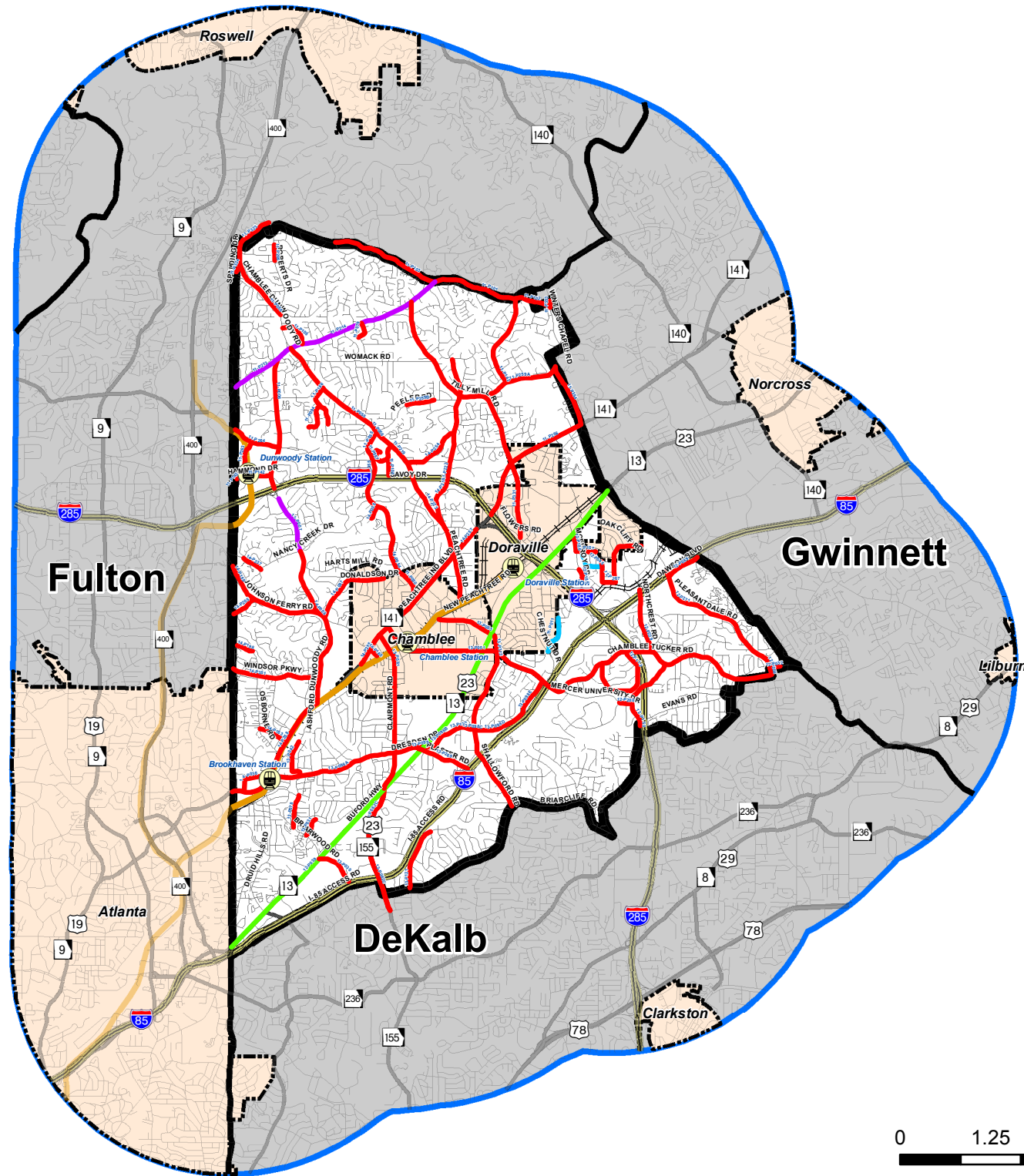




DeKalb County Comprehensive Transportation Plan

North Quadrant - Potential Program of Projects (Sidewalks)



Map 3-17

Legend

DeKalb CTP Potential Program of Projects (Sidewalks)

- Sidewalk Improvements
- Sidewalks - Bicycle Lanes
- Sidewalks - Crossings
- Sidewalks - Streetscapes

Road Network

- Interstate Highway
- State Route / U.S. Highway
- Other Roads

Other Layers

- MARTA Transit Stations
- MARTA Rail Lines
- Railroad
- North Quadrant Boundary
- 3 Mile Buffer of North Quadrant
- City Limits

Source: ARC, DeKalb County, and DWA, Inc.

This map is intended for planning purposes only.

