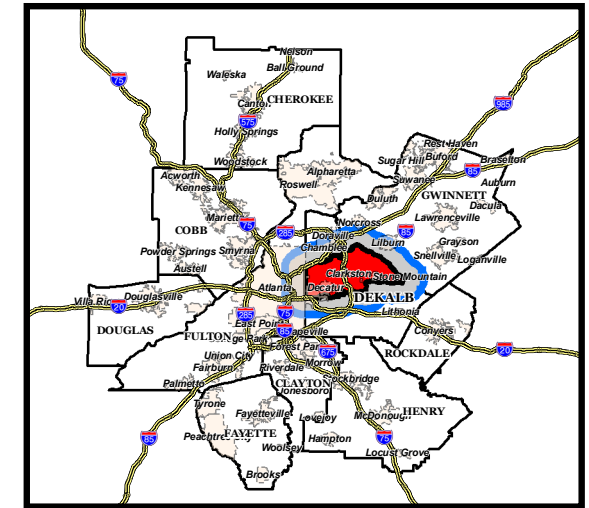

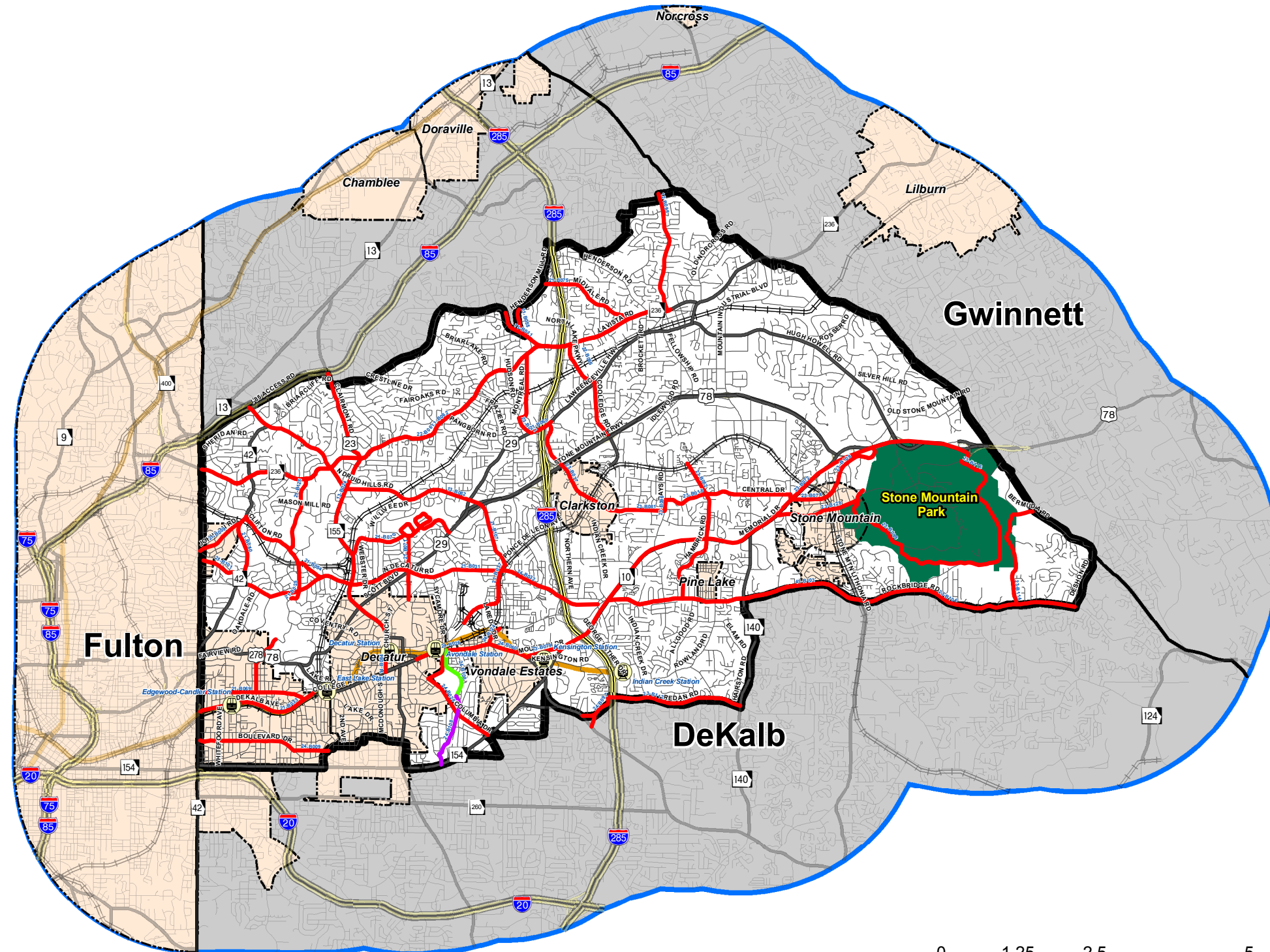




# DeKalb County Comprehensive Transportation Plan

## Central Quadrant - Potential Program of Projects (Bicycle)



Map 3-7

### Legend

- DeKalb CTP Potential Program of Projects (Bicycle)**
- Multi-Use Trail
  - On and Off-Road Bicycle Lanes
  - On-Road Bicycle Lanes
- Road Network**
- Interstate Highway
  - State Route / U.S. Highway
  - Other Roads
- Other Layers**
- MARTA Transit Stations
  - MARTA Rail Lines
  - Railroad
  - Central Quadrant Boundary
  - 3 Mile Buffer of Central Quadrant
  - City Limits
  - Stone Mountain Park

Source: ARC, DeKalb County, and DWA, Inc.  
 This map is intended for planning purposes only.

